

# State of Wyoming Corner Record

(In compliance with the *CORNER PERPETUATION AND FILING ACT*, Wyoming Statutes, 1997, Section 33-29-140, et. seq., and the Rules and Regulations of the Board of Registration for Professional Engineers and Professional Land Surveyors)

Reverse side of this form may be used if more space is needed.

Record of original survey and citation of source of historical information (if corner is lost or obliterated). Description of corner monumentation evidence found and/or monument and accessories established to perpetuate the location of this corner. Sketch of relative location of monument, accessories, and reference points with course and distance to adjacent corner(s) (if determined in this survey). Method and rationale for reestablishment of lost or obliterated corner.

**G.L.O. Record:** Edwin James, U.S. Deputy Surveyor, June 1871


80.00 Chains Set a sand stone 19 x 10 x 6 for corner to Sections 10,11,14 & 15

**Subsequent Record:** State of Wyoming Corner Record filed December 15, 1993, by Mr. John D. Krieschel, Wyoming LS 2924, indicating reestablishing the corner in 1993 with a No. 6 x 30 ins. rebar with 2 1/2" alum. cap. State of Wyoming Corner Record filed August 9, 2006 by Mr. Mark D. Rehwaldt, Wyoming PELS 4259 indicating finding the corner noted above.

**Found:** The above noted corner, 3 ins. below ground level, 10 ft. west of the west edge of a north south oil field road.

**Set:** A steel fence post witness 1 ft. south and a small mound of stone east.

### Aluminum Cap Markings

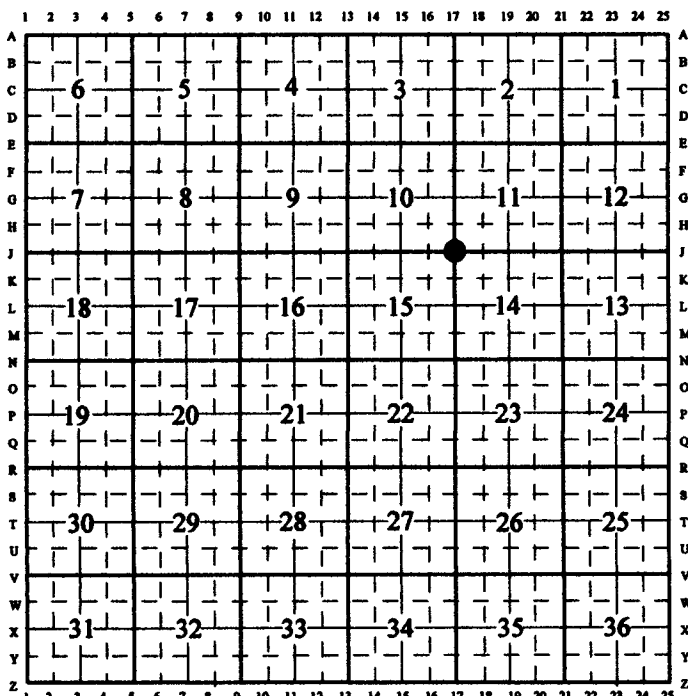


  
 RECORDED 4/24/2013 AT 2:05 PM REC# 614022 JK# 2333 PG# 503  
 DEBRA K. LATHROP, CLERK OF LARAMIE COUNTY, WY PAGE 1 OF 1

Date of Field Work: March 21, 2013

Office Reference: Kaiser Francis Oil Silo Field

### CROSS INDEX DIAGRAM




### Firm/Agency, Address

Paul Reid, PLS  
 1533 Pinion Drive  
 Cheyenne WY 82001  
 307-637-3400 Office  
 307-637-2387 Cell

This corner record was prepared by me or under my direction and supervision.

*SEAL & SIGNATURE*



Corner Name: SW Cor. Section: 11 T.15N., R.64W., 6th P.M.,  
 SBRPEPLS/PLSW: MARCH 1994/97

Cross-Index No.: J-17